

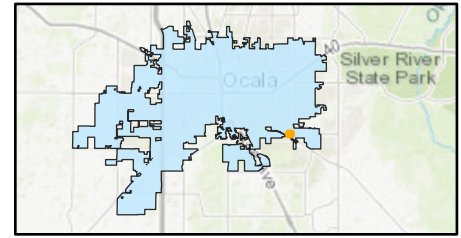
AERIAL MAP



P&Z Meeting: August 12, 2024

Case Number: ZON24-45716
Parcel: 29850-000-20

Location Map

Property Size: Approximately 0.36 acres
Land Use Designation: Medium Intensity/Special District
Zoning: B-2, Community Business
Proposal: A request to rezone from B-2, Community Business to SC, Shopping Center



-  Subject Property
-  Parcels

0 500 Feet



Prepared by the City of Ocala
Growth Management Department
by kwirthlin on 7/17/2024