

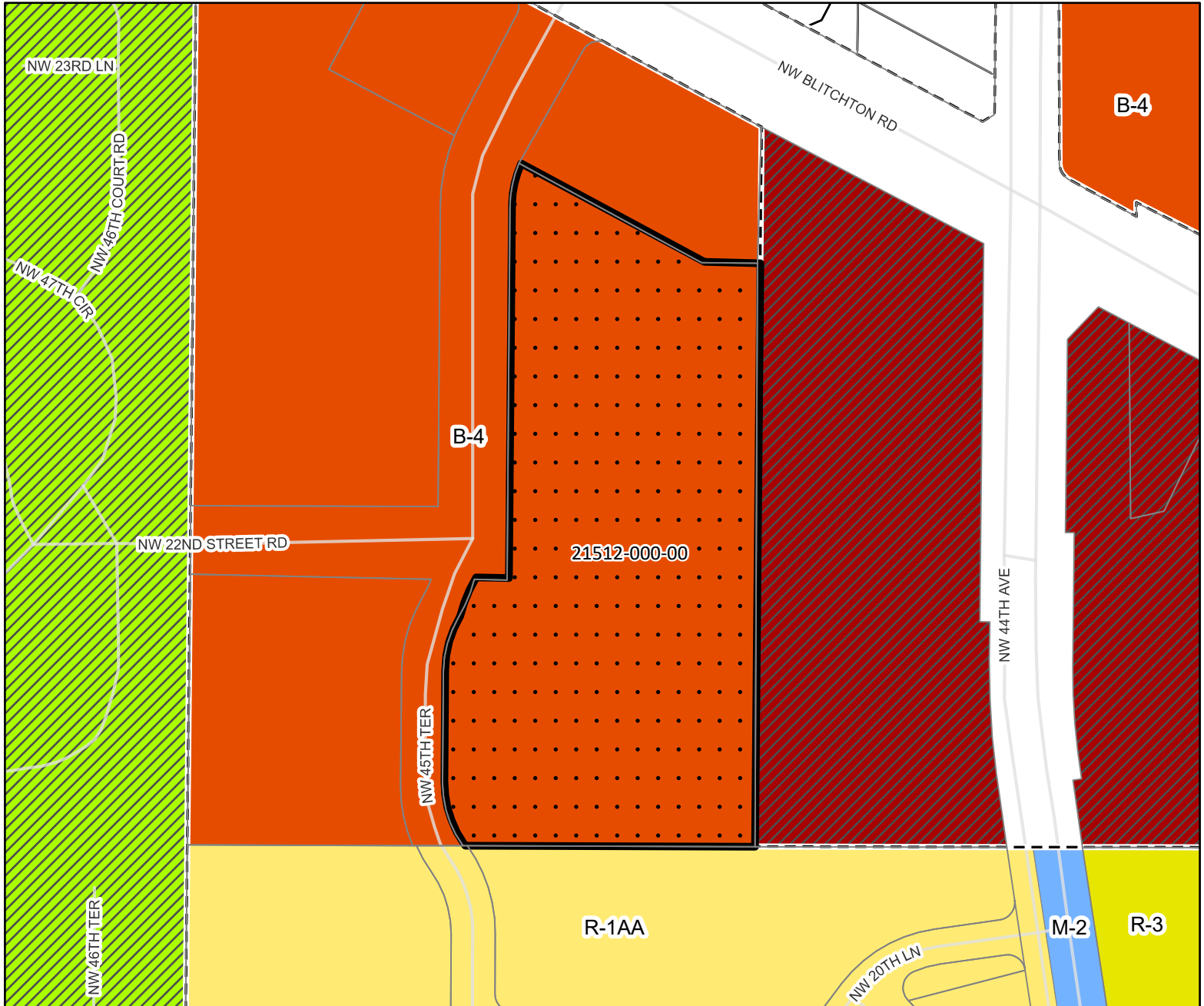
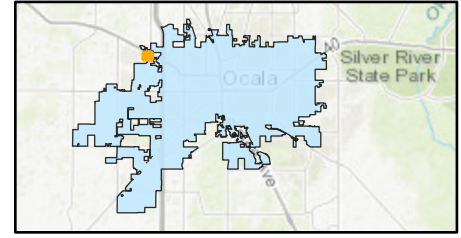
AERIAL MAP












P&Z Meeting: August 12, 2024

Case Number: ZON24-45741
 Parcel: 21512-000-00

Location Map

Property Size: Approximately 7.80 acres
 Land Use Designation: Low Intensity
 Zoning: B-4, General Business
 Proposal: A request to rezone from B-4, General Business, to G-U, Governmental Use



 Subject Property	 B-5, Heavy Business (county)	 R-1AA: Single Family Residential
 Parcels	 P-MH (county)	 R-3: Multi-Family Residential
 City Limits	 B-4: General Business	 NO ZONING
 B-2, Community Business (county)	 M-2: Medium Industrial	

0 500 Feet

