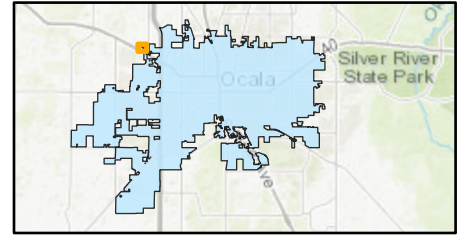




ANNEXATION CASE MAP

P & Z Meeting: July 8, 2024
Location Map

Case Number: ANX24-45693
Parcel Number: 21509+001-01 , 21509-001-01
Property Size: Approximately 25.67 acres
Land Use Designation: Commercial (County)
Zoning: PUD, Planned Unit Development (County)
Proposal: A request to annex into the city



 City Limits
 Subject Property



Prepared by the City of Ocala
Growth Management Department