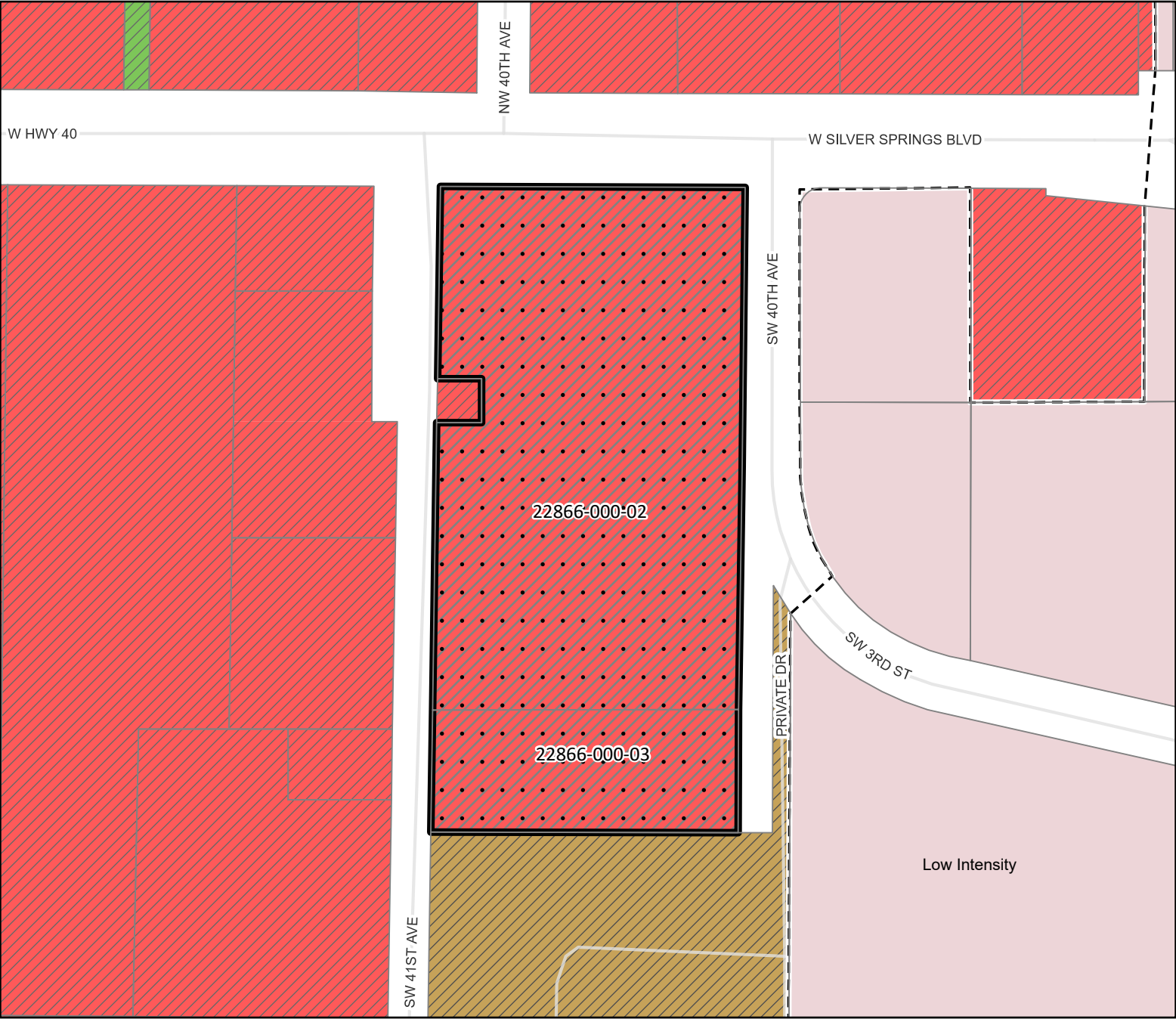
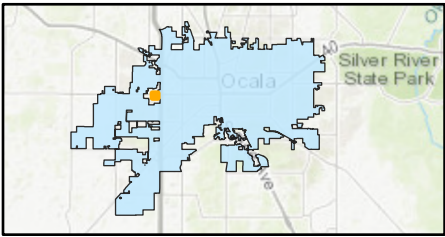




CASE MAP




P & Z Meeting: August 12, 2024

Case Number: LUC24-45691  
Parcel Number: 22866-000-02 & 22866-000-03  
Property Size: Approximately 5.86 acres  
Land Use Designation: Commercial (County)  
Zoning: B2, Community Business (County)  
Proposal: A request to change future land use from Commercial (County) to Low Intensity (City).

Location Map



-  Subject Property
-  Parcels
-  Low Intensity

-  Commercial (County)
-  High Residential (County)
-  Public (County)

0 500 Feet

