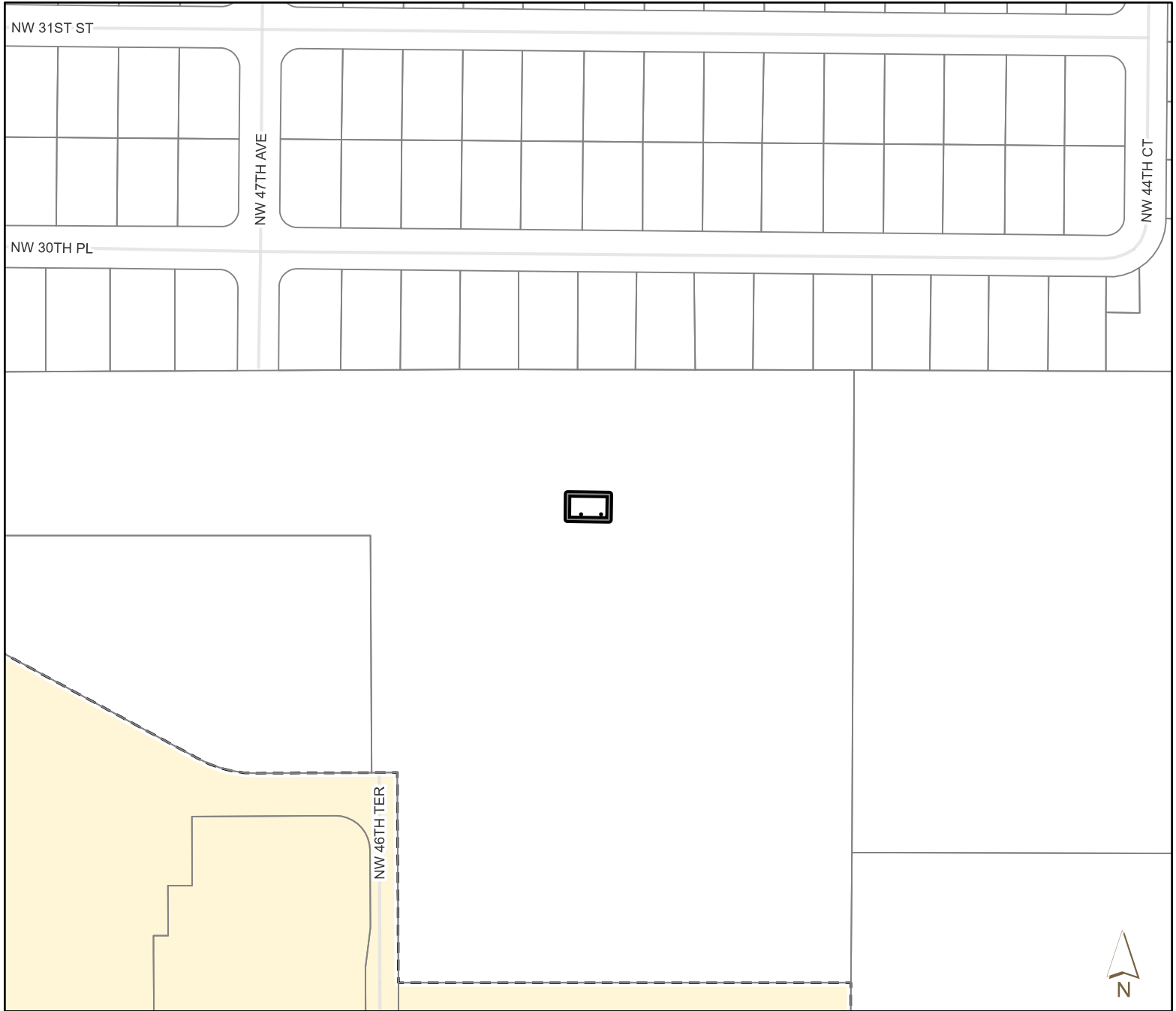
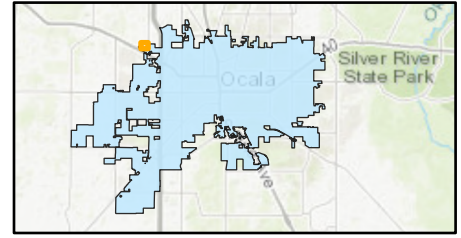





# CASE MAP

P & Z Meeting: September 09, 2024

## Location Map

**Case Number:** ANX24-45776  
**Parcel Number:** 21509-001-00  
**Property Size:** Approximately 0.05 acres  
**Land Use Designation:** Commercial  
**Zoning:** PUD, Planned Unit Development  
**Proposal:** A request to annex parcel 21509-001-00 an existing well site owned & operated by Marion County



-  Subject Property
-  City Limits
-  Parcels



Prepared by the City of Ocala  
Growth Management Department  
by kwirthlin on 8/1/2024