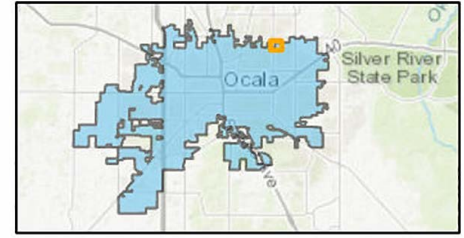


CASE MAP

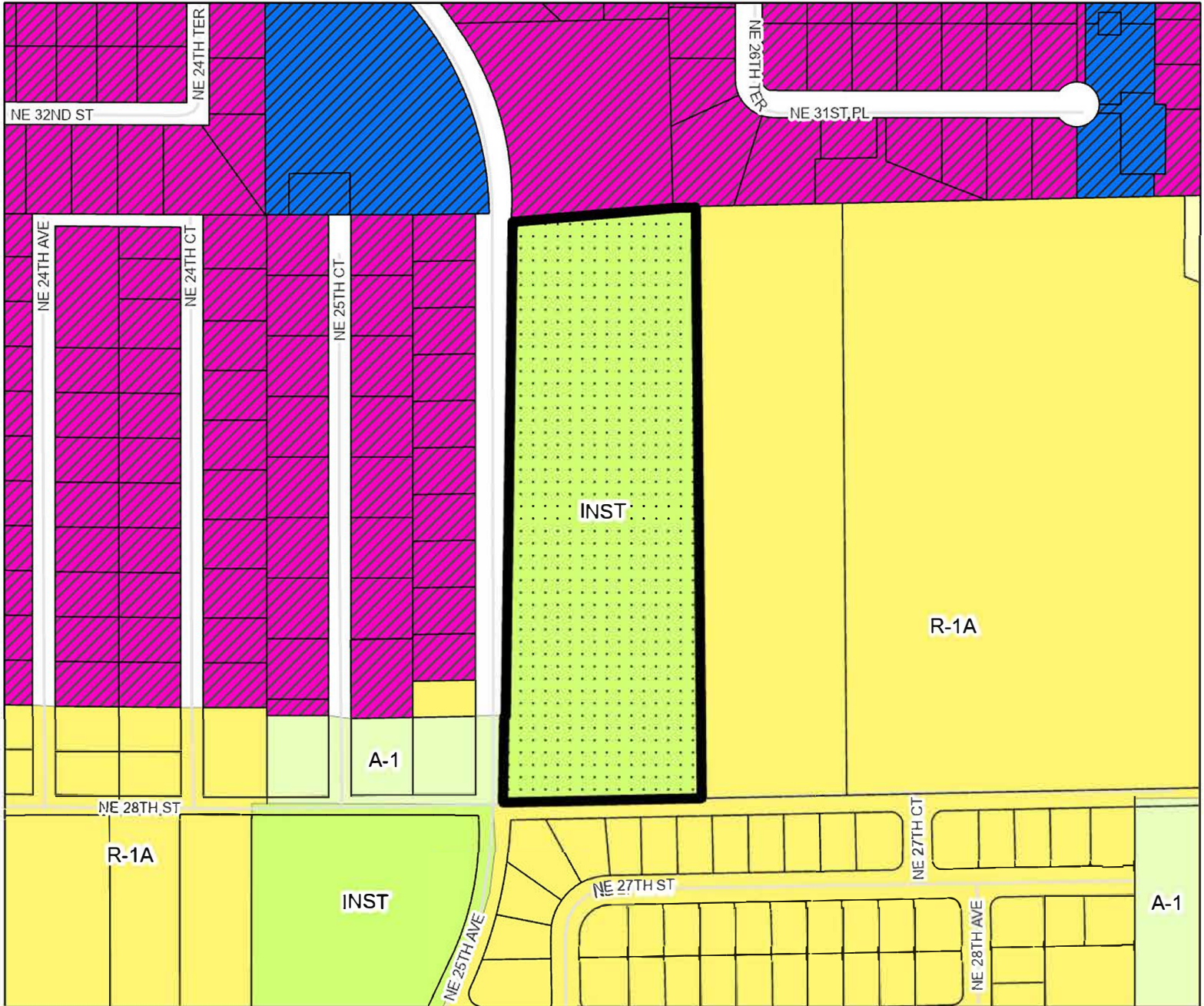
P&Z Meeting: October 21, 2024





Case Number: PD24-45735
 Parcel: 24274-000-00





Location Map



Property Size: Approximately 12.61 acres
 Land Use Designation: Neighborhood
 Zoning: Institutional (INST)
 Proposal: A request to rezone property from Institutional (INST) to Planned Development (PD).



-  Subject Property
-  A-1: Agricultural
-  INST: Institutional
-  MH: Mobile Home Park

-  R-1A: Single Family Residential
-  A-1, General Agriculture (county)
-  R-1, Single Family Dwelling (county)
-  Parcels



Prepared by the City of Ocala
 Growth Management Department
 by ewjohnson on 9/30/2024