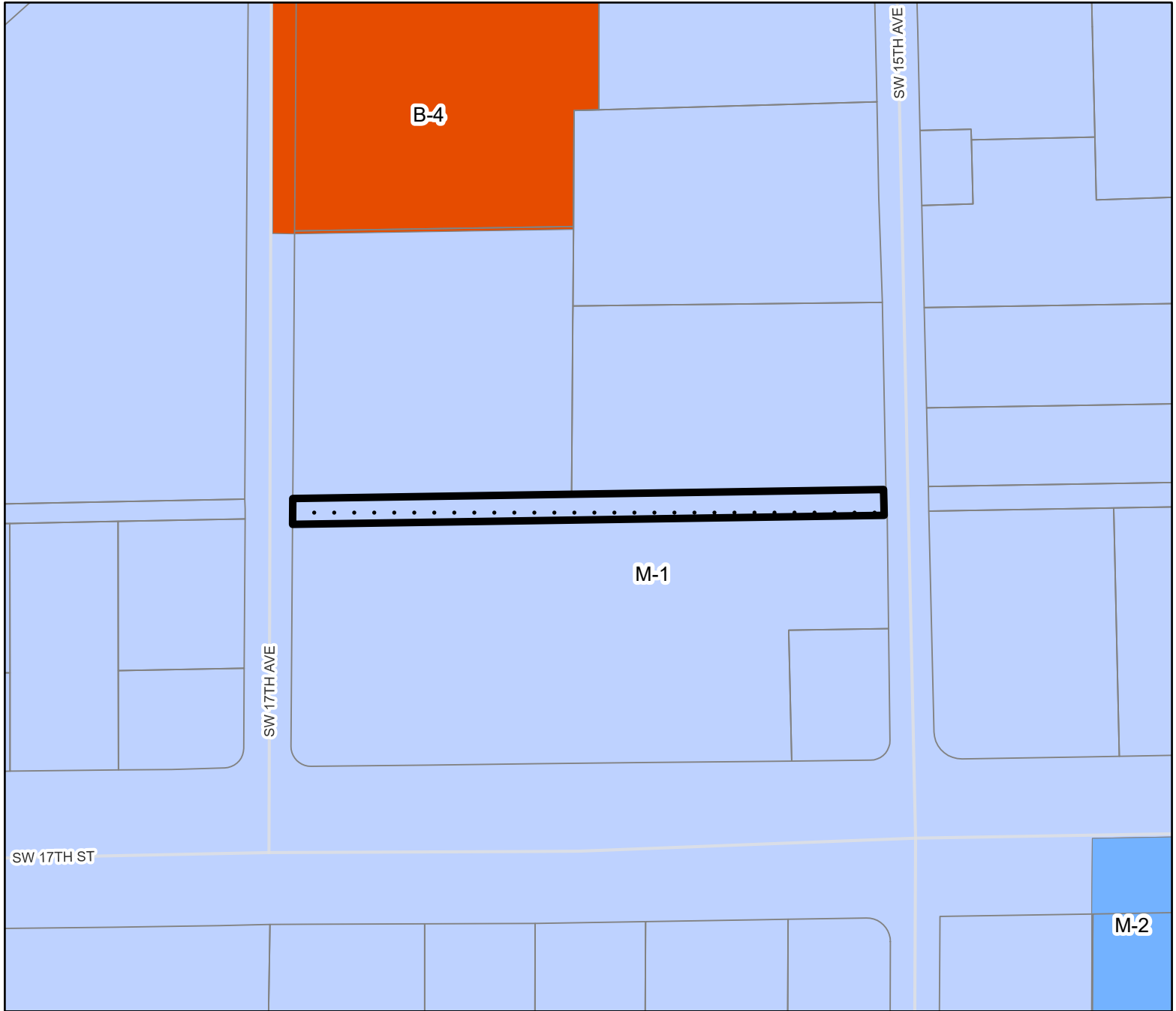
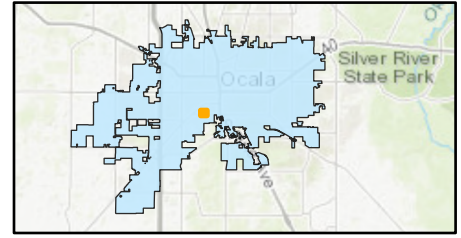






CASE MAP

P & Z Meeting: November 13, 2024

Case Number: ABR24-45753
Parcel Number: 23690-000-01
Property Size: Approximately 0.57 acres
Land Use Designation: Employment Center
Zoning: M-1, Light Industrial
Proposal: A request to abrogate a portion of parcel 23690-000-01

Location Map



-  Subject Property
-  B-4:General Business
-  M-1:Light Industrial
-  M-2:Medium Industrial

0 500 Feet



Prepared by the City of Ocala
Growth Management Department
by kwirthin on 7/12/2024