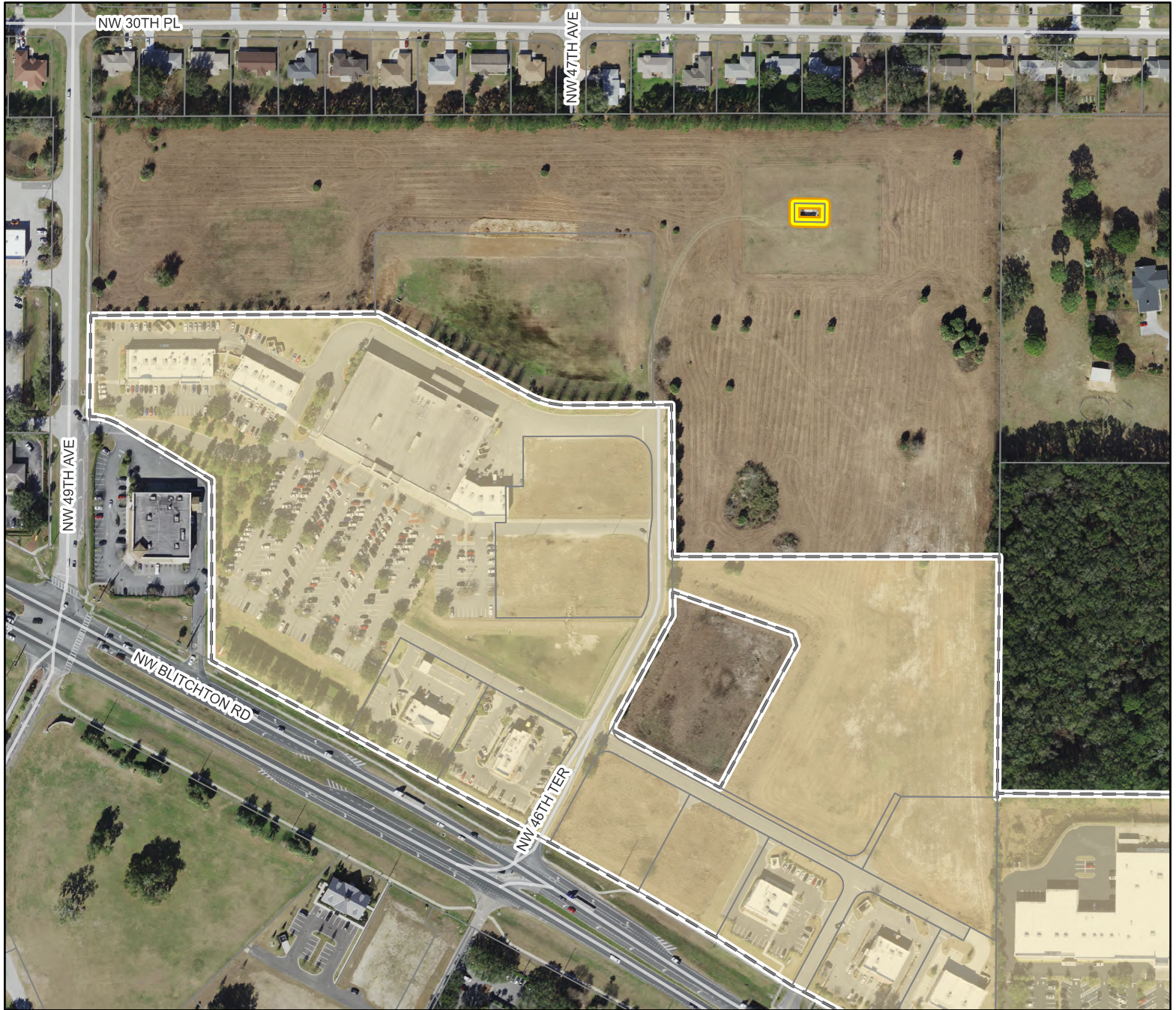
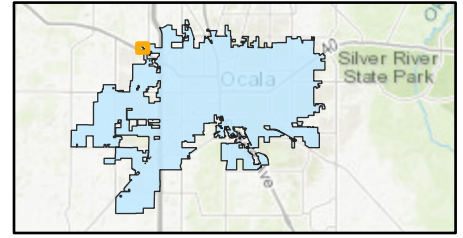





AERIAL MAP

P & Z Meeting: September 09, 2024

Location Map

Case Number: ANX24-45776
Parcel Number: 21509-001-00
Property Size: Approximately 0.05 acres
Land Use Designation: Commercial
Zoning: PUD, Planned Use Development
Proposal: A request to annex parcel 21509-001-00 an existing well site owned & operated by Marion County



-  Subject Property
-  City Limits
-  Parcels

0 500 Feet



Prepared by the City of Ocala
Growth Management Department
by kwirthlin on 8/2/2024