

CASE MAP

Case Number: LUC23-45327

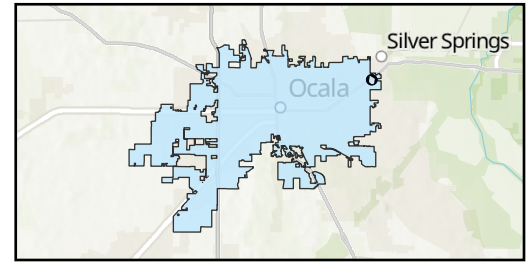
Parcel: 2735-009-002 and 2735-006-017



Property Size: 0.31 and 0.47 Acres

Land Use Designation: Neighborhood

Zoning: PD and R-1

Proposal: Change the Future Land Use designation from Neighborhood to Low Intensity, for property located in the 1900 block of NE 49th Avenue



-  Parcels
-  Subject Property

0 125 250 500 Feet

